GCAAR
GREATER CAPITAL AREA ASSOCIATION OF REALTORS®

Inclusions/Exclusions Disclosure and Addendum
(Required for use with GCAAR Sales Contract)

Property Address: 3902 Spruell Court Kensington, MD 20895

PART I. INCLUSIONS/EXCLUSIONS DISCLOSURE

Personal Property and Fixtures: The Property includes the following personal property and fixtures, if existing: built-in heating and central air conditioning equipment, plumbing and lighting fixtures, sump pump, attic and exhaust fans, storm windows, storm doors, screens, installed wall-to-wall carpeting, window shades, blinds, window treatment hardware, smoke and heat detectors, TV antennas, exterior trees and shrubs. Unless otherwise agreed to in writing, all surface or wall mounted electronic components/devices **DO NOT** convey. If more than one of an item convey, the number of items is noted. **The items marked YES below are currently installed or offered.**

Yes	No	#	Items	Yes	No	#	Items	Yes	No	#	Items
☐	☒		Alarm System	☐	☐		Freezer	☐	☒		Satellite Dish
☒	☐		Built-in Microwave	☐	☐		Furnace Humidifier	☒	☐		Storage Shed
☒	☐		Ceiling Fan	☐	☒		Garage Opener	☒	☐		Stove or Range
☐	☒		Central Vacuum	☐	☒		w/ remote	☐	☒		Trash Compactor
☒	☐		Clothes Dryer	☐	☒		Gas Log	☐	☒		Wall Oven
☒	☐		Clothes Washer	☐	☒		Hot Tub,Equip,& Cover	☐	☒		Water Treatment System
☐	☒		Cooktop	☐	☒		Intercom	☐	☒		Window A/C Unit
☒	☐		Dishwasher	☐	☒		Playground Equipment	☐	☒		Window Fan
☒	☐		Disposer	☐	☒		Pool, Equip, & Cover	☒	☒		Window Treatments
☐	☒		Electronic Air Filter	☒	☐		Refrigerator	☐	☒		Wood Stove
☒	☐		Fireplace Screen/Door	☒	☐		w/ ice maker				

OTHER

LEASED ITEMS

Any leased items, systems or service contracts (including, but not limited to, fuel tanks, water treatment systems, lawn contracts, security system monitoring, and satellite contracts) DO NOT CONVEY absent an express written agreement by Buyer and Seller. The following is a list of the leased items within the Property:

Seller certifies that Seller has completed this checklist disclosing what conveys with the property and gives permission to make this information available to prospective buyers.

Albert J Starosky Jan 15-2016
Seller Albert J Starosky Date Seller Date

PART II. INCLUSIONS/EXCLUSIONS ADDENDUM

The Contract of Sale dated _____ between Seller Albert J Starosky, _____ and Buyer _____, _____ is hereby amended by the incorporation of Part I and II herein.

Seller Date Buyer Date

Seller Date Buyer Date

©2015 The Greater Capital Area Association of REALTORS® Inc.
This recommended form is the property of the Greater Capital Area Association of REALTORS®, Inc. and is for use by REALTOR® members only.
Previous editions of this form should be destroyed.

MARYLAND LEAD POISONING PREVENTION PROGRAM DISCLOSURE

Property Address: 3902 Spruell Court Kensington MD 20895

MARYLAND LEAD POISONING PREVENTION PROGRAM DISCLOSURE: Under the Maryland Lead Poisoning Prevention Program (the "Maryland Program"), any leased residential dwelling constructed prior to 1978 is required to be registered with the Maryland Department of the Environment (MDE). Detailed information regarding compliance requirements may be obtained at: http://www.mde.state.md.us/programs/Land/LeadPoisoningPrevention/Pages/index.aspx.

1. Seller hereby discloses that the Property was constructed prior to 1978;

AND

The Property ____/____ is or AJS/____ **is not** registered in the Maryland Program. ***(Seller to initial applicable line).***

2. If the Property was constructed prior to 1978 and Buyer intends to lease the Property effective immediately following settlement or in the future, Buyer is required to register the Property with the Maryland Department of the Environment within thirty (30) days following the date of settlement or within thirty (30) days following the conversion of the Property to rental property as required by the Maryland Program. Buyer is responsible for full compliance under the Maryland Program, including but not limited to, registration; inspections; lead-paint risk reduction and abatement procedures; payment of all fees, costs and expenses; and the notice requirements to tenants.

3. If the Property is registered under the Maryland Program as indicated above, Seller further discloses to Buyer that an event as defined under the Maryland Program (including, but not limited to, notice of the existence of lead-based paint hazards or notice of elevated blood lead levels from a tenant or state, local or municipal health agency) ***(Seller to initial applicable line)*** ____/____ has; or ____/____ has **not** occurred, which obligates Seller to perform either the modified or full risk reduction treatment of the Property as required under the Maryland Program. If an event has occurred that obligates Seller to perform either the modified or full risk reduction treatment of the Property, Seller hereby discloses the scope of such treatment

If such event has occurred, Seller ***(Seller to initial applicable line)*** ____/____ will; OR ____/____ will **not** perform the required treatment prior to transfer of title of the Property to Buyer.

ACKNOWLEDGEMENT: Buyer acknowledges by Buyer's initials that Buyer has read and understands the above Paragraphs.

____/____ ***(BUYER)***

CERTIFICATION OF ACCURACY: The following parties have reviewed the information above and certify, to the best of their knowledge, that the information they have provided is true and accurate.

Albert J. Sears			
Seller	**Date**	**Buyer**	**Date**
Seller	**Date**	**Buyer**	**Date**
5-16			
Seller's Agent	**Date**	**Buyer's Agent**	**Date**

©Copyright 2015 Maryland Association of REALTORS®, Inc. For use by REALTOR® members of the Maryland Association of REALTORS® only. Except as negotiated by the parties to the Contract, this form may not be altered or modified in any form without the prior expressed written consent of the Maryland Association of REALTORS®, Inc.

LF1761M

Disclosure of Information on Lead-Based Paint and Lead-Based Paint Hazards SALES

For the sale of Property at: 3902 Spruell Court
Kensington, MD 20895

I. SELLER REPRESENTS AND WARRANTS TO LONG & FOSTER, INTENDING THAT SUCH BE RELIED UPON REGARDING THE ABOVE PROPERTY, THAT (each Seller initial ONE of the following and state Year Constructed):

____ ____ Property (all portions) was constructed **after January 1, 1978**. (If initialed, complete section V only.)

AJS ____ Property (any portion) was constructed before January 1, 1978. (If initialed, complete all sections.)

____ ____ Seller is unable to represent and warrant the age of the property. (If initialed, complete all sections.)

Year Constructed: 1958

SELLER AGREES TO COMPLY WITH REQUIREMENTS OF THE FEDERAL RESIDENTIAL LEAD-BASED PAINT HAZARD REDUCTION ACT OF 1992.

Lead Warning Statement

Every purchaser of any interest in residential real property on which a residential dwelling was built prior to 1978 is notified that such property may present exposure to lead from lead-based paint that may place young children at risk of developing lead poisoning. Lead poisoning in young children may produce permanent neurological damage, including learning disabilities, reduced intelligence quotient, behavioral problems, and impaired memory. Lead poisoning also poses a particular risk to pregnant women. The seller of any interest in residential real property is required to provide the buyer with any information on lead-based paint hazards from risk assessments or inspections in the seller's possession and notify the buyer of any known lead-based paint hazards.

A risk assessment or inspection for possible lead-based paint hazards is recommended prior to purchase.

II. Seller's Disclosure (each Seller complete items 'a' and 'b' below)

a. Presence of lead-based paint and/or lead-based paint hazards (***initial*** and complete (i) or (ii) below):

(i) ____ ____ Known lead-based paint and/or lead-based paint hazards are present in the housing (explain)

(ii) AJS ____ Seller has no knowledge of lead-based paint and/or lead-based paint hazards in the housing.

b. Records and reports available to the Seller (***initial*** and complete (i) or (ii) below):

(i) ____ ____ Seller has provided the purchaser with all available records and reports pertaining to lead-based paint and/or lead-based paint hazards in the housing (list documents below).

(ii) AJS ____ Seller has no reports or records pertaining to lead-based paint and/or lead-based paint hazards in the housing.

III. Purchaser's Acknowledgment (each Purchaser ***initial*** and complete items c, d, e and f below)

c. ____ ____ Purchaser has read the Lead Warning Statement above.

d. ____ ____ Purchaser has received copies of all information listed above. ☐ (If none listed, check here.)

e. ____ ____ Purchaser has received the pamphlet *Protect Your Family from Lead in Your Home.*

f. Purchaser has (each Purchaser ***initial* (i) or (ii) below**):

(i) ____ ____ Received a 10-day opportunity (or mutually agreed upon period) to conduct a risk assessment or inspection for the presence of lead-based paint and/or lead-based paint hazards.

(ii) ____ ____ Waived the opportunity to conduct a risk assessment or inspection for the presence of lead-based paint and/or lead-based paint hazards.

IV. Agent's Acknowledgment (***initial*** item 'g' below)

g. [illegible] Agent has informed the Seller of the Seller's obligations under 42 U.S.C. 4852d and is aware of his/her responsibility to ensure compliance.

V. *Certification of Accuracy*

The following parties have reviewed the information above and certify, to the best of their knowledge, that the information they have provided is true and accurate.

Albert J. [illegible] Jan. 15-2016
Seller **Date** **Purchaser** **Date**

Seller **Date** **Purchaser** **Date**

[illegible] 2-15-16
Agent **Date** **Agent** **Date**

REALTOR®

LF089

EQUAL HOUSING OPPORTUNITY

7/04

MARYLAND ASSOCIATION OF REALTORS

NOTICE TO BUYER AND SELLER OF BUYER'S RIGHTS AND SELLER'S OBLIGATIONS UNDER MARYLAND'S SINGLE FAMILY RESIDENTIAL PROPERTY CONDITION DISCLOSURE LAW

ADDENDUM # _____ dated **01/12/16** to the Contract of Sale between Buyer _____, and Seller **Albert J Starosky** for Property known as **3902 Spruell Court Kensington, MD 20895**

NOTE: This notice does not apply to: (1) the initial sale of single family residential property which has never been occupied, or for which a certificate of occupancy has been issued within one year prior to the date of the Contract; (2) a transfer that is exempt from the transfer tax under Subsection 13-207 of the Tax-Property Article, except land installments contracts of sale under Subsection 13-207(a)(11) of the Tax-Property Article and options to purchase real property under Subsection 13-207(a)(12) of the Tax-Property Article; (3) a sale by a lender or an affiliate or subsidiary of a lender that acquired the real property by foreclosure or deed in lieu of foreclosure; (4) a sheriff's sale, tax sale, or sale by foreclosure, partition or by court appointed trustee; (5) a transfer by a fiduciary in the course of the administration of a decedent's estate, guardianship, conservatorship, or trust; (6) a transfer of single family residential real property to be converted by the buyer into a use other than residential use or to be demolished; or (7) a sale of unimproved real property.

Section 10-702 of the Real Property Article of the Annotated Code of Maryland ("Section 10-702" requires that a seller of a single family residential property ("the property") deliver to each buyer, on or before entering into a contract of sale, on a form published and prepared by the Maryland Real Estate Commission, **EITHER:**

(A) A written property condition disclosure statement listing all defects including latent defects, or information of which the seller has actual knowledge in relation to the following:

- (i) Water and sewer systems, including the source of household water, water treatment systems, and sprinkler systems;
- (ii) Insulation;
- (iii) Structural systems, including the roof, walls, floors, foundation and any basement;
- (iv) Plumbing, electrical, heating, and air conditioning systems;
- (v) Infestation of wood-destroying insects;
- (vi) Land use matters;
- (vii) Hazardous or regulated materials, including asbestos, lead-based paint, radon, underground storage tanks, and licensed landfills;
- (viii) Any other material defects, including latent defects, of which the seller has actual knowledge;
- (ix) Whether the required permits were obtained for any improvements made to the property;
- (x) Whether the smoke alarms:
  1. will provide an alarm in the event of a power outage;
  2. are over 10 years old; and
  3. if battery operated, are sealed, tamper resistant units incorporating a silence/hush button and use long-life batteries as required in all Maryland homes by 2018; and
- (xi) If the property relies on the combustion of a fossil fuel for heat, ventilation, hot water, or clothes dryer operation, whether a carbon monoxide alarm is installed on the property.

Latent defects under Section 10-702 means material defects in real property or an improvement to real property that:

- (i) A buyer would not reasonably be expected to ascertain or observe by a careful visual inspection, and
- (ii) Would pose a threat to the health or safety of the buyer or an occupant of the property, including a tenant or invitee of the buyer;

OR

(B) A written disclaimer statement providing that:

- (i) Except for latent defects of which the seller has actual knowledge, the seller makes no representations or warranties as to the condition of the real property or any improvements on the real property; and
- (ii) The buyer will be receiving the real property "as is," with all defects,

Buyer____/_____ Seller AJS

including latent defects, that may exist, except as otherwise provided in the contract of sale of the property.

At the time the disclosure or disclaimer statement is delivered to you ("the buyer"), you are required to date and sign a written acknowledgement of receipt on the disclosure or disclaimer statement which shall be included in or attached to the contract of sale.

Section 10-702 further provides that a buyer who receives the disclosure or disclaimer statement on or before entering into a contract of sale does not have the right to rescind the contract based upon the information contained in the disclosure or disclaimer statement.

You are hereby notified that, in certain circumstances, you have the right to rescind your contract with the seller if the seller fails to deliver to you the written property condition disclosure or disclaimer statement. Section 10-702 provides that a buyer who does not receive the disclosure or disclaimer statement on or before entering into the contract has the unconditional right, upon written notice to the seller or seller's agent:

(i) To rescind the contract at any time before the receipt of the disclosure or disclaimer statement or within 5 days following receipt of the disclosure or disclaimer statement; and

(ii) To the immediate return of any deposits made on account of the contract.

Your right to rescind the contract under Section 10-702 terminates if not exercised before making a written application to a lender for a mortgage loan, if the lender discloses in writing at or before the time application is made that the right to rescind terminates on submission of the application or within 5 days following receipt of a written disclosure from a lender who has received your application for a mortgage loan, if the lender's disclosure states that your right to rescind terminates at the end of that 5 day period.

Your rights as a buyer under Section 10-702 may not be waived in the contract and any attempted waiver is void. Your rights as the buyer to terminate the contract under Section 10-702 are waived conclusively if not exercised before:

(i) Closing or occupancy by you, whichever occurs first, in the event of a sale; or
(ii) Occupancy, in the event of a lease with option to purchase.

The information contained in the property condition disclosure statement is the representation of the seller and not the representation of the real estate broker or sales person, if any. A disclosure by the seller is not a substitute for an inspection by an independent professional home inspection company. You should consider obtaining such an inspection. The information contained in a disclosure statement by the seller is not a warranty by the seller as to the condition of the property of which condition the seller has no actual knowledge or other condition, including latent defects, of which the seller has no actual knowledge. The seller is not required to undertake or provide an independent investigation or inspection of the property in order to make the disclosures required by Section 10-702. The seller is not liable for an error, inaccuracy or omission in the disclosure statement if the error, inaccuracy or omission was based upon information that was not within the actual knowledge of the seller or was provided to the seller by a third party as specified in Section 10-702(i) or (j).

You may wish to obtain professional advice about the property or obtain an inspection of the property.

The undersigned buyer(s) and seller(s) acknowledge receipt of this notice on the date indicated below and acknowledge that the real estate licensee(s) named below have informed the buyer(s) and the seller(s) of the buyer(s)' rights and the seller(s)' obligations under Section 10-702.

Buyer's Signature	Date	Seller's Signature	Date Jan 15-2016
Buyer's Signature	Date	Seller's Signature	Date
Agent's Signature	Date	Agent's Signature	Date

©Copyright 2014 Maryland Association of REALTORS®, Inc. For use by REALTOR® members of the Maryland Association of REALTORS® only. Except as negotiated by the parties to the Contract, this form may not be altered or modified in any form without the prior expressed written consent of the Maryland Association of REALTORS®, Inc.

MARYLAND RESIDENTIAL PROPERTY DISCLOSURE AND DISCLAIMER STATEMENT

Property Address:

3902 Spruell Court **Kensington** **20895**

Legal Description:

Lot 14, Block Q

NOTICE TO SELLER AND PURCHASER

Section 10-702 of the Real Property Article, *Annotated Code of Maryland*, requires the owner of certain residential real property to furnish to the purchaser either (a) a RESIDENTIAL PROPERTY DISCLAIMER STATEMENT stating that the owner is selling the property "as is" and makes no representations or warranties as to the condition of the property or any improvements on the real property, except as otherwise provided in the contract of sale, or in a listing of latent defects; or (b) a RESIDENTIAL PROPERTY DISCLOSURE STATEMENT disclosing defects or other information about the condition of the real property actually known by the owner. Certain transfers of residential property are excluded from this requirement (see the exemptions listed below).

10-702. EXEMPTIONS. The following are specifically excluded from the provisions of §10-702:

1. The initial sale of single family residential property:
   A. that has never been occupied, or
   B. for which a certificate of occupancy has been issued within 1 year before the seller and buyer enter into a contract of sale;
2. A transfer that is exempt from the transfer tax under §13-207 of the Tax-Property Article, except land installment contracts of sale under §13-207(11) of the Tax-Property Article and options to purchase real property under §13-207(a)(12) of the Tax-Property Article;
3. A sale by a lender, or an affiliate or subsidiary of a lender, that acquired the real property by foreclosure or deed in lieu of foreclosure;
4. A sheriff's sale, tax sale, or sale by foreclosure, partition, or by court appointed trustee;
5. A transfer by a fiduciary in the course of the administration of a decedent's estate, guardianship, conservatorship, or trust;
6. A transfer of single family Residential Real Property to be converted by the buyer into use other than residential use or to be demolished; or
7. A sale of unimproved real property.

Section 10-702 also requires the owner to disclose information about latent defects in the property that the owner has actual knowledge of. The owner must provide this information even if selling the property "as is." "Latent defects" are defined as: Material defects in real property or an improvement to real property that:

(1) A purchaser would not reasonably be expected to ascertain or observe by a careful visual inspection of the real property; and

(2) Would pose a direct threat to the health or safety of:

(i) the purchaser; or

(ii) an occupant of the real property, including a tenant or invitee of the purchaser.

MARYLAND RESIDENTIAL PROPERTY DISCLOSURE STATEMENT

NOTICE TO OWNERS: Complete and sign this statement only if you elect to disclose defects, including latent defects, or other information about the condition of the property actually known by you; otherwise, sign the Residential Property Disclaimer Statement. You may wish to obtain professional advice or inspections of the property; however, you are not required to undertake or provide any independent investigation or inspection or the property in order to make the disclosure set forth below. The disclosure is based on your personal knowledge of the condition of the property at the time of the signing of this statement.

NOTICE TO PURCHASERS: The information provided is the representation of the Owners and is based upon the actual, knowledge of Owners as of the date noted. Disclosure by the Owners is not a substitute for an inspection by an independent home inspection company, and you may wish to obtain such an inspection. The information contained in this statement is not a warranty by the Owners as to the condition of the property of which the Owners have no knowledge or other conditions of which the Owners have no actual knowledge.

How long have you owned the property? ☐

Property System: Water, Sewage, Heating & Air Conditioning (Answer all that apply)

Water Supply	☐ Public	☐ Well	☐ Other _____				
Sewage Disposal	☐ Public	☐ Septic System approved for _____ (# bedrooms)				**Other Type** _____	
Garbage Disposal	☐ Yes	☐ No					
Dishwasher	☐ Yes	☐ No					
Heating	☐ Oil	☐ Natural Gas	☐ Electric	☐ Heat Pump	Age _____	☐ Other _____	
Air Conditioning	☐ Oil	☐ Natural Gas	☐ Electric	☐ Heat Pump	Age _____	☐ Other _____	
Hot Water	☐ Oil	☐ Natural Gas	☐ Electric	Capacity _____	Age _____	☐ Other _____	

Please indicate your actual knowledge with respect to the following:

1. Foundation: Any settlement or other problems: ☐ Yes ☐ No ☐ Unknown
Comments: _____

2. Basement: Any leaks or evidence of moisture? ☐ Yes ☐ No ☐ Unknown ☐ Does Not Apply
Comments: _____

3. Roof: Any leaks or evidence of moisture? ☐ Yes ☐ No ☐ Unknown
Type of roof: _____ Age: _____
Is there any existing fire retardant treated plywood? ☐ Yes ☐ No ☐ Unknown
Comments: _____

4. Other Structural Systems, including Exterior Walls and Floors:
Comments: _____
Any Defects (structural or otherwise)? ☐ Yes ☐ No ☐ Unknown
Comments: _____

5. Plumbing System: Is the system in operating condition? ☐ Yes ☐ No ☐ Unknown
Comments: _____

6. Heating Systems: Is heat supplied to all finished rooms? ☐ Yes ☐ No ☐ Unknown
Comments: _____
Is the system in operating condition? ☐ Yes ☐ No ☐ Unknown
Comments: _____

7. Air Conditioning System: Is cooling supplied to all finished rooms? ☐ Yes ☐ No ☐ Unknown ☐ Does Not Apply
Comments: _____
Is the system in operating condition? ☐ Yes ☐ No ☐ Unknown ☐ Does Not Apply
Comments: _____

8. Electric Systems: Are there any problems with electrical fuses, circuit breakers, outlets or wiring?
☐ Yes ☐ No ☐ Unknown
Comments: _____

8A. Will the smoke detectors provide an alarm in the event of a power outage? ☐ Yes ☐ No
Are the smoke detectors over 10 years old? ☐ Yes ☐ No
If the smoke alarms are battery operated, are they sealed, tamper resistant units incorporating a silence/hush button, which use long-life batteries as required in all Maryland Homes by 2018? ☐ Yes ☐ No
Comments: _____

9. Septic Systems: Is the septic system functioning properly? ☐ Yes ☐ No ☐ Unknown ☐ Does Not Apply
When was the system last pumped? Date: _____ ☐ Unknown
Comments: _____

10. Water Supply: Any problem with water supply? ☐ Yes ☐ No ☐ Unknown
Comments: _____
Home Water Treatment System: ☐ Yes ☐ No ☐ Unknown
Comments: _____
Fire Sprinkler System: ☐ Yes ☐ No ☐ Unknown ☐ Does Not Apply
Comments: _____
Are the systems in operating condition? ☐ Yes ☐ No ☐ Unknown
Comments: _____

11. Insulation:
In exterior walls? ☐ Yes ☐ No ☐ Unknown
In ceiling/attic? ☐ Yes ☐ No ☐ Unknown
In any other areas? ☐ Yes ☐ No ☐ Where: _____
Comments: _____

12. Exterior Drainage: Does water stand on the property for more than 24 hours after a heavy rain?
☐ Yes ☐ No ☐ Unknown
Comments: _____
Are gutters and downspouts in good repair? ☐ Yes ☐ No ☐ Unknown
Comments: _____

13. Wood-destroying insects: Any infestation and/or prior damage: ☐ Yes ☐ No ☐ Unknown

Comments: _____

Any treatments or repairs? ☐ Yes ☐ No ☐ Unknown

Any warranties? ☐ Yes ☐ No ☐ Unknown

Comments: _____

14. Are there any hazardous or regulated materials (including, but not limited to licensed landfills, asbestos, radon gas, lead-based paint, underground storage tanks, or other contamination) on the property?

☐ Yes ☐ No ☐ Unknown

If yes, specify below.

Comments: _____

15. If the property relies on the combustion of a fossil fuel for heat, ventilation, hot water, or clothes dryer operation, is a carbon monoxide alarm installed in the property?

☐ Yes ☐ No ☐ Unknown

Comments: _____

16. Are there any zone violations, nonconforming uses, violation of building restrictions or setback requirements or any recorded or unrecorded easement, except for utilities, on or affecting the property?

☐ Yes ☐ No ☐ Unknown

If yes, specify below.

Comments: _____

16A. If you or a contractor have made improvements to the property, were the required permits pulled from the county or local permitting office?

☐ Yes ☐ No ☐ Does Not Apply ☐ Unknown

Comments: _____

17. Is the property located in a flood zone, conservation area, wetland area, Chesapeake Bay critical area or Designated Historic District?

☐ Yes ☐ No ☐ Unknown If yes, specify below.

Comments: _____

18. Is the property subject to any restriction imposed by a Homeowners Association or any other type of community association?

☐ Yes ☐ No ☐ Unknown If yes, specify below.

Comments: _____

19. Are there any other material defects, including latent defects, affecting the physical condition of the property?

☐ Yes ☐ No ☐ Unknown

Comments: _____

NOTE: Owner(s) may wish to disclose the condition of other buildings on the property on a separate RESIDENTIAL PROPERTY DISCLOSURE STATEMENT.

The owner(s) acknowledge having carefully examined this statement, including any comments, and verify that is complete and accurate as of the date signed. The owner(s) further acknowledge that they have been informed of their rights and obligations under §10-702 of the Maryland Real Property Article.

Owner _____ Date _____

Owner _____ Date _____

The purchaser(s) acknowledge receipt of a copy of this disclosure statement and further acknowledge that they have been informed of their rights and obligations under §10-702 of the Maryland Real Property Article.

Purchaser _____ Date _____

Purchaser _____ Date _____

MARYLAND RESIDENTIAL PROPERTY DISCLAIMER STATEMENT

NOTICE TO OWNER(S): Sign this statement only if you elect to sell the property without representation and warranties as to its condition, except as otherwise provided in the contract of sale and in the listing of latent defects set forth below; otherwise, complete and sign the RESIDENTIAL PROPERTY DISCLOSURE STATEMENT.

Except for the latent defects listed below, the undersigned owner(s) of the real property make no representations or warranties as to the condition of the real property or any improvements thereon, and the purchaser will be receiving the real property "as is" with all defects, including latent defects, which may exist, except as otherwise provided in the real estate contract of sale. The owner(s) acknowledge having carefully examined this statement and further acknowledge that they have been informed of their rights and obligations under §10-702 of the Maryland Real Property Article.

The owner(s) has actual knowledge of the following latent defects:

Owner Albert J. Stone Date Jan. 15-2016

Owner _____ Date _____

The purchaser(s) acknowledge receipt of a copy of this disclaimer statement and further acknowledge that they have been informed of their rights and obligations under §10-702 of the Maryland Real Property Article.

Purchaser _____ Date _____

Purchaser _____ Date _____

REALTOR®

GCAAR
GREATER CAPITAL AREA ASSOCIATION OF REALTORS®

EQUAL HOUSING OPPORTUNITY

Regulations, Easements and Assessments (REA) Disclosure and Addendum

(Required for all Listing Agreements and Sales Contracts in Montgomery County)

The Contract of Sale dated _____, Address 3902 Spruell Court,
City Kensington, State MD Zip 20895 between
Seller Albert J Starosky and
Buyer _____ is
hereby amended by the incorporation of this Addendum, which shall supersede any provisions to the contrary in the Contract.

Notice to Seller and Buyer: This Disclosure/Addendum to be completed by the Seller shall be available to prospective buyers prior to making a purchase offer and will become a part of the sales contract for the sale of the Property. The information contained herein is the representation of the Seller. The content in this form is not all-inclusive, and the Paragraph headings of this Agreement are for convenience and reference only, and in no way define or limit the intent, rights or obligations of the parties. Please be advised that web site addresses, personnel and telephone numbers do change and GCAAR cannot confirm the accuracy of the information contained in this form. When in doubt regarding the provisions or applicability of a regulation, easement or assessment, information should be verified with the appropriate government agency. Further information may be obtained by contacting staff and web sites of appropriate authorities:

- **Montgomery County Government,** 101 Monroe Street, Rockville, MD, 20850. Main Telephone Number: 311 or 240-777-0311 (TTY.240-251-4850). Web site: **www.montgomerycountymd.gov**
- **Maryland-National Capital Area Park and Planning Commission (M-NCPPC)** , 8787 Georgia Avenue, Silver Spring, MD, 20910. Main number: 301-495-4600. Web site: **www.mc-mncppc.org**
- **City of Rockville** , City Hall, 111 Maryland Ave, Rockville, MD 20850. Main telephone number: 240-314-5000. Web site: **www.rockville.gov**

1. DISCLOSURE/DISCLAIMER STATEMENT: A property owner may be exempt from Maryland Residential Property Disclosure Act as defined in the Maryland Residential Property Disclosure and Disclaimer Statement. Is Seller exempt from the Maryland Residential Property Disclosure Act? ☐ **Yes** ☒ **No**. If no, see attached Maryland Residential Disclosure and Disclaimer Statement. If yes, reason for exemption: _____

2. SMOKE DETECTORS: Pursuant to Montgomery County Code, the Seller is required to have working smoke alarms. Requirements for the location of the alarms vary according to the year the Property was constructed. For a matrix of the requirements see: **www.montgomerycountymd.gov/mcfrs-info/resources/files/laws/smokealarmmatrix_2013.pdf.** In addition, Maryland law requires the following disclosure: This residential dwelling unit contains alternating current (AC) electric service. In the event of a power outage, an alternating current (AC) powered smoke detector will NOT provide an alarm. Therefore, the Buyer should obtain a dual-powered smoke detector or a battery-powered smoke detector. **Maryland law requires by 2018 the replacement of all BATTERY-ONLYoperated smoke alarms with tamper resistant units incorporating a silence/hush button and long-life batteries.**

3. MODERATELY-PRICEDDWELLING UNIT: Is the Property part of the Moderately-Priced Dwelling Unit Program in Montgomery County or in the City of Rockville? ☐ **Yes** ☒ **No**. If yes, Seller shall indicate month and year of initial offering: _____ If initial offering is after March 20, 1989, the prospective Buyer and Seller should contact the appropriate jurisdictional agency to ascertain the legal buying and selling restrictions on the Property.

©2015, The Greater Capital Area Association of REALTORS®, Inc.
©This recommended form is the property of the Greater Capital Area Association of REALTORS®, Inc. and is for use by members only.
Previous editions of those forms should be destroyed.

4. AVAILABILITYOF WATERAND SEWER SERVICE:

Existing Water and Sewer Service: Refer to the Seller's Water Bills or contact WSSC at301-206-4001 or City of Rockville at 240-314-8420.

Well and Septic Locations: Contact the **Department of Permitting Services "DPS", Well and Septic**, or visit http://permittingservices.montgomerycountymd.gov/DPS/general/Home.aspx. For well and/or septic field locations, visit http://permittingservices.montgomerycountymd.gov/DPS/online/eInformationRequest.aspx, or for homes built before 1978, request an "as built" drawing in person using **DPS's** "Septic System Location Application" form. Homes built prior to 1960 may be filed on microfiche, and, if outside a subdivision, the name of the original owner may be required. An original owner's name can be found among the Land Records at the County Courthouse. Allow two weeks for the "as built" drawing.

Categories: To confirm service area category, contact the **Montgomery County Department of Environmental Protection ("DEP") Watershed Management Division** or visit waterworks@montgomerycountymd.gov .

A. Water: Is the Property connected to public water? ☒ **Yes** ☐ **No**

If no, has it been approved for connection to public water? ☐ **Yes** ☐ **No** ☐ **Do not know**

If not connected, the source of potable water, if any, for the Property is: _____

B. Sewer: Is the Property connected to public sewer system? ☒ **Yes** ☐ **No**

If no, answer the following questions:

1. **Has it been approved for connection to public sewer?** ☐ **Yes** ☐ **No** ☐ **Do not know**
2. **Has an individual sewage disposal system been constructed on Property?** ☐ **Yes** ☐ **No.**
   Has one been approved for construction? ☐ **Yes** ☐ **No.**
   Has one been disapproved for construction? ☐ **Yes** ☐ **No** ☐ **Do not know.**
   If no, explain: _____

C. Categories: The water and sewer service area category or categories that currently apply to the Property is/are (if known) _____ **This category affects the availability of water and sewer service as follows (if known)** _____

D. Recommendations and Pending Amendments (if known):

1. **The applicable master plan contains the following recommendations regarding water and sewer service to the Property:** _____
2. **The status of any pending water and sewer comprehensive plan amendments or service area category changes that would apply to the Property:**

_____

E. Well and Individual Sewage System: When a Buyer of real property that is located in a subdivision on which an individual sewage disposal system has been or will be installed receives the copy of the recorded subdivision plat, the Buyer must confirm in writing by signing said Plat that the Buyer has received and reviewed the Plat, including any restrictions on the location of initial and reserve wells, individual sewage disposal systems, and the buildings to be served by any individual sewage disposal system.

By signing below, the Buyer acknowledges that, prior to signing the Contract, the Seller has provided the information referenced above, or has informed the Buyer that the Seller does not know the information referenced above; the Buyer further understands that, to stay informed of future changes in County and municipal water and sewer plans, the Buyer should consult the County Planning Board or any appropriate municipal planning or water and sewer agency.

_____ _____

Buyer **Date** **Buyer** **Date**

5. CITY OF TAKOMA PARK :

If this property is located in Takoma Park, the Takoma Park Sales Disclosure must be attached. **See GCAAR Takoma Park Sales Disclosure - Notice of Tree Preservation Requirements and Rental Housing Laws .**

©2015, The Greater Capital Area Association of REALTORS®, Inc.
©This recommended form is the property of the Greater Capital Area Association of REALTORS®, Inc. and is for use by members only.
Previous editions of those forms should be destroyed.

6. HOMEOWNER'S, CONDOMINIUM OR COOPERATIVE ASSOCIATION ASSESSMENTS : The Property is located in a ☐ **Homeowners Association** with mandatory fees (HOA) (refer to **GCAAR HOA Seller Disclosure / Resale Addendum for MD**, attached), and/or ☐ **Condominium Association** (refer to **GCAAR Condominium Seller Disclosure / Resale Addendum for MD**, attached) and/or ☐ **Cooperative** (refer to **GCAAR Co-operative Seller Disclosure / Resale Addendum for MD & DC**, attached) and/or ☒ Other (ie: Homeowners Association/Civic Association WITHOUT dues):
NO Homeowner Association

7. UNDERGROUND STORAGE TANK : For information regarding Underground Storage Tanks and the procedures for their removal or abandonment, contact the Maryland Department of the Environment or visit **www.mde.state.md.us**
Does the Property contain an UNUSED underground storage tank? ☐ **Yes** ☒ **No** ☐ **Unknown**. If yes, explain when, where and how it was abandoned: _____.

8. DEFERRED WATERAND SEWER ASSESSMENT :

A. **Private Utility Company: Are there any annual or semi-annual assessments paid to private companies that provided or financed utility installation?** ☐ **Yes** ☒ **No**. If yes, the Buyer agrees to assume the future obligations and pay future annual assessments in the amount of $ _____ for remaining years to _____ (name of company).

B. **Washington Suburban Sanitary Commission (WSSC) or Local Jurisdiction:**
Are there any deferred water and sewer charges for which the Buyer may become liable which do not appear on the attached property tax bill? ☐ **Yes** ☒ **No.** If yes, **EITHER** ☐ the Buyer agrees to assume the future obligations and pay future annual assessments in the amount of $ _____, **OR** ☐ Buyer is hereby advised that a schedule of charges has not yet been established by the water and sewer authority, **OR** ☐ a local jurisdiction has adopted a plan to benefit the property in the future.

_____/_____
Buyers' Initials

Buyer acknowledges that there may be annual water and sewer charges which are not recorded in the land records and which may not be discovered by a diligent title search. Buyer's acknowledgement is not a waiver of the Seller's obligation to accurately disclose the existence of an assessment as set forth herein.

9. SPECIAL PROTECTION AREAS (SPA):
Refer to **http://www.montgomeryplanning.org/environment/spa/faq.shtm** for an explanation of the "SPA" legislation and a map detailing protected areas. To determine if a particular property (which is located close to protected areas as designated on this map) is located within the boundaries of a "SPA," contact: **spa@mncppc-mc.org** , or call 301-495-4540.

Is this Property located in an area designated as a Special Protection Area? ☐ **Yes** ☒ **No. If yes, special water quality measures and certain restrictions on land uses and impervious surfaces may apply. Under Montgomery County law, Special Protection Area (SPA) means a geographic area where:**

A. Existing water resources, or other environmental features directly relating to those water resources, are of high quality or are unusually sensitive;

B. Proposed land uses would threaten the quality or preservation of those resources or features in the absence of special water quality protection measures which are closely coordinated with appropriate land use controls. An SPA may be designated in:
(1) a land use plan;
(2) the Comprehensive Water Supply and Sewer System Plan;
(3) a watershed plan; or
(4) a resolution adopted after at least fifteen (15) days' notice and a public hearing.

The Buyer acknowledges by signing this disclosure that the Seller has disclosed to the Buyer the information contained in Sections A and B before Buyer executed a contract for the above-referenced Property. Further information is available from the staff and website of Maryland-National Capital Area Park and Planning Commission (M-NCPPC).

_____ _____
Buyer **Buyer**

©2015, The Greater Capital Area Association of REALTORS®, Inc.
©This recommended form is the property of the Greater Capital Area Association of REALTORS®, Inc. and is for use by members only.
Previous editions of those forms should be destroyed.

10. PROPERTY TAXES:

Each property in Montgomery County, MD is assessed for annual real property taxes based on several different components. A copy of the tax bill will reflect which categories and components are applicable to this Property, including, whether the Property is located in a municipality, a special taxing district, a development district, a proposed development district, and/or whether this Property is subject to a special area tax or any WSSC front foot benefit charges. Definitions and explanations of each of these categories can be obtained at the Montgomery County Department of Finance website in the **"Frequently Asked Questions"** section located at **www.montgomerycountymd.gov/apps/tax** and select **"FAQ"**. Additional information relating to taxes and the assessment and appeal process can be located at **www.dat.state.md.us/sdatweb/taxassess.html** - this provides tax information from the State of Maryland.

A. Current Tax Bill: **IN ACCORDANCE WITH MONTGOMERY COUNTY CODE SECTION 40-12C, THE SELLER(S) MUST ATTACH HERETO A COPY OF THE CURRENT REAL PROPERTY TAX BILL FOR THIS PROPERTY.** A copy of the tax bill for this Property can be obtained at **www.montgomerycountymd.gov/apps/tax.**

B. Estimated Property Tax & Non-Tax Charges: **IN ADDITION, SELLER(S) ARE REQUIRED TO PROVIDE POTENTIAL BUYERS WITH THE ESTIMATED PROPERTY TAX AND NON-TAX CHARGES FOR THE FIRST FULL FISCAL YEAR OF OWNERSHIP.** Information relative to this estimate, including how it was calculated and its significance to Buyers can be obtained at **www.montgomerycountymd.gov/estimatedtax.**

_____/_____ **Buyer acknowledges receipt of both tax disclosures.**
Buyers' Initials

11. DEVELOPMENT DISTRICT DISCLOSURE - NOTICE OF SPECIAL TAX OR ASSESSMENT:

A Development District is a special taxing district in which owners of properties pay an additional tax or assessment in order to pay for public improvements within the District. Typically, the Development District Special Tax will increase approximately 2% each July 1. For more information, please contact the Montgomery County Department of Finance. FAQ's regarding Development Districts can be viewed at www.montgomerycountymd.gov/apps/OCP/Tax/FAQ.asp
Seller shall choose one of the following:

☐ **The Property is located in an EXISTING Development District:** Each year the Buyer of this Property must pay a special assessment or special tax imposed under Chapter 14 of the Montgomery County Code, in addition to all other taxes and assessments that are due. As of the date of execution of this disclosure, the special assessment or special tax on this Property is $ _____ each year. A map reflecting Existing Development Districts can be obtained at
www.montgomerycountymd.gov/apps/OCP/Tax/map/
Existing_DevDistricts.pdf

OR

☐ **The Property is located in a PROPOSED Development District:** Each year the Buyer of this Property must pay a special assessment or special tax imposed under Chapter 14 of the Montgomery County Code, in addition to all other taxes and assessments that are due. The estimated maximum special assessment or special tax is $ _____ each year. A map reflecting Proposed Development Districts can be obtained at
www.montgomerycountymd.gov/apps/ocp/tax/
map/dev_districts.pdf

OR

☒ **The Property is not located in an existing or proposed Development District.**

©2015, The Greater Capital Area Association of REALTORS®, Inc.
©This recommended form is the property of the Greater Capital Area Association of REALTORS®, Inc. and is for use by members only.
Previous editions of those forms should be destroyed.

12. TAX BENEFIT PROGRAMS:

The Property may currently be under a tax benefit program that has deferred taxes due on transfer or may require a legally binding commitment from Buyer to remain in the program, such as, but not limited to:

A. Forest Conservation and Management Program (FC&MP): Buyer is hereby notified that a property under a Maryland Forest Conservation Management Agreement (FCMA) could be subject to recapture/deferred taxes upon transfer. Is the Property under FCMA? ☐ **Yes** ☒ **No**. If yes, taxes assessed shall be paid by ☐ the Buyer **OR** ☐ the Seller .

B. Agricultural Program: Is the Property subject to agricultural transfer taxes? ☐ **Yes** ☒ **No**. If yes, taxes assessed as a result of the transfer shall be paid by ☐ the Buyer **OR** ☐ the Seller. Confirm if applicable to this Property at www.dat.state.md.us/sdatweb/agtransf.html

C. Other Tax Benefit Programs: Does the Seller have reduced property taxes from any government program? ☐ **Yes** ☐ **No**. If yes, explain: _____.

13. RECORDED SUBDIVISION PLAT:

Plats are available at the MNCPPC or at the Judicial Center, Room 218, 50 Maryland Avenue, Rockville, MD or at 240-777-9477. In order to obtain a plat you will be required to supply the Lot, Block, Section and Subdivision, as applicable, for the property. Plats are also available online at **http://www.montgomeryplanning.org/info/plat_maps.shtm** or at **www.plats.net**. Buyers shall check ONE of the following:

_____/_____
Buyers' Initials

☐ **A. Unimproved Lot and New Construction:** If the Property is an unimproved lot or a newly constructed house being sold for the first time, the Buyer shall be provided a copy of the recorded subdivision plat prior to entering into a contract **Buyer hereby acknowledges receipt of a copy of the recorded subdivision plat.**

OR

☐ **B. Resale/Acknowledged Receipt:** If the Property is **not** an unimproved lot or a newly constructed house (i.e. resale), the Buyer may, in writing, waive receipt of a copy of such plat at the time of execution of the Contract, but shall, prior to or at the time of Settlement, be provided with a copy of the subdivision plat. The subdivision plat is not intended as a substitute for examination of title and does not show every restriction and easement. **Buyer hereby acknowledges receipt of a copy of the recorded subdivision plat.**

OR

☐ **C. Resale/Waived Receipt: For Resale properties only, Buyer hereby waives receipt of a copy of such plat at time of execution of contract, but shall, prior to or at the time of Settlement, be provided a copy of the subdivision plat.**

14. AGRICULTURAL RESERVE DISCLOSURE NOTICE:

This Property ☐ **is** ☒ **is not subject to the Agricultural RESERVE Disclosure Notice requirements**. These disclosures are contained in **GCAAR Agricultural Zone Disclosure Notice**, which must be provided to potential buyers prior to entering into a contract for the purchase and sale of a property that is subject to this Agricultural Reserve Disclosure requirement. Additional information can be obtained at http://www.mcmaps.org/notification/agricultural_lands.

©2015, The Greater Capital Area Association of REALTORS®, Inc.
©This recommended form is the property of the Greater Capital Area Association of REALTORS®, Inc. and is for use by members only.
Previous editions of those forms should be destroyed.

15. NOTICE CONCERNING CONSERVATIONEASEMENTS: This property ☐ **is** ☒ **is not** subject to a Conservation Easement. **See GCAAR Conservation Easements Addendum.** See www.montgomeryplanning.org/environment/forest/easements/easement_tool.shtm for easement locator map.

16. GROUND RENT:
This property ☐ **is** ☒ **is not** subject to Ground Rent.**See Property Subject to Ground Rent Addendum.**

17. HISTORIC PRESERVATION:
Check questionable properties' status with the **Montgomery County Historic Preservation Commission** (301-563-3400) or go to http://www.montgomeryplanning.org/historic/index.shtm , to check applicability. Potential buyers of property located in the City of Rockville should be advised that structures that are 50 years old or older, or which may be otherwise significant according to criteria established by the Rockville Historic District Commission, should be notified prior to purchase that demolition and building permit applications for substantial alteration will trigger an evaluation and approval process. This process may result in the property being designated a historic site, and if so, any exterior alterations must be reviewed and approved.

Has the Property been designated as an historic site in the master plan for historic preservation? ☐ **Yes** ☒ **No.**
Is the Property located in an area designated as an historic district in that plan? ☐ **Yes** ☒ **No.**
Is the Property listed as an historic resource on the County location atlas of historic sites? ☐ **Yes** ☒ **No.**
Seller has provided the information required of Sec 40-12A as stated above, and the Buyer understands that special restrictions on land uses and physical changes may apply to this Property. To confirm the applicability of this County Code (Sec 40-12A) and the restrictions on land uses and physical changes that may apply, contact the staff of the County Historic Preservation Commission, 301-563-3400. If the Property is located within a local municipality, contact the local government to verify whether the Property is subject to any additional local ordinances.

Buyer _____ **Buyer** _____

18. MARYLAND FOREST CONSERVATIONLAWS:

A. Forest Conservation Law: The Buyer is notified that the cutting, clearing, and grading of more than 5,000 square feet of forest or any champion tree on the Property is subject to the requirements of the **Forest Conservation Law**. The Buyer is required to comply with the Forest Conservation Law, Chapter 22A of the Montgomery County Code. In order to assure compliance with the law, the Buyer is notified of the need to contact the **Countywide Environmental Planning Division** of the Maryland-National Capital Park and Planning Commission (**M-NCPPC**), whether it means obtaining a written exemption from the Forest Conservation Laws from **M-NCPPC** or obtaining approval of a Natural Resource Inventory/Forest Stand Delineation Plan, Forest Conservation Plan, or Tree Save Plan prior to cutting, clearing, and grading of more than 5,000 square feet of forest, obtaining a grading or sediment control permit, or developing the Property. Further, Seller represents and warrants that no activities have been undertaken on the Property in violation of the Forest Conservation Law and that if such activities have occurred in violation of the applicable law, that Seller has paid all of the penalties imposed and taken all of the corrective measures requested by **M-NCPPC**

B. Forest Conservation Easements: Seller represents and warrants that the Property ☐ **is** ☒ **is not** currently subject to a recorded Category I or Category II Forest Conservation Easement, Management Agreement or an approved Forest Conservation Plan, Tree Save Plan, or any other plan requiring the protection of natural areas, or any other pending obligation binding the owner of the Property under Forest Conservation Law requirements. If the Property is encumbered by any such easement or plan, attach a copy of the plat or recorded document (if available).

©2015, The Greater Capital Area Association of REALTORS®, Inc.
©This recommended form is the property of the Greater Capital Area Association of REALTORS®, Inc. and is for use by members only.
Previous editions of those forms should be destroyed.

19. AIRPORTS AND HELIPORTS: The following list of airports and heliports includes those in Montgomery County and the surrounding area that may be within a five-mile radius of the Property. This list was compiled from data provided by the Washington Airports District Office of the Federal Aviation Administration and was current as of 6/1/2015. Buyer should be aware of the fact that most properties in Montgomery County are within five (5) miles of an airport or heliport installation. Refer to the FAA website for a current list: http://www.faa.gov/airports/airport_safety/airportdata_5010 .

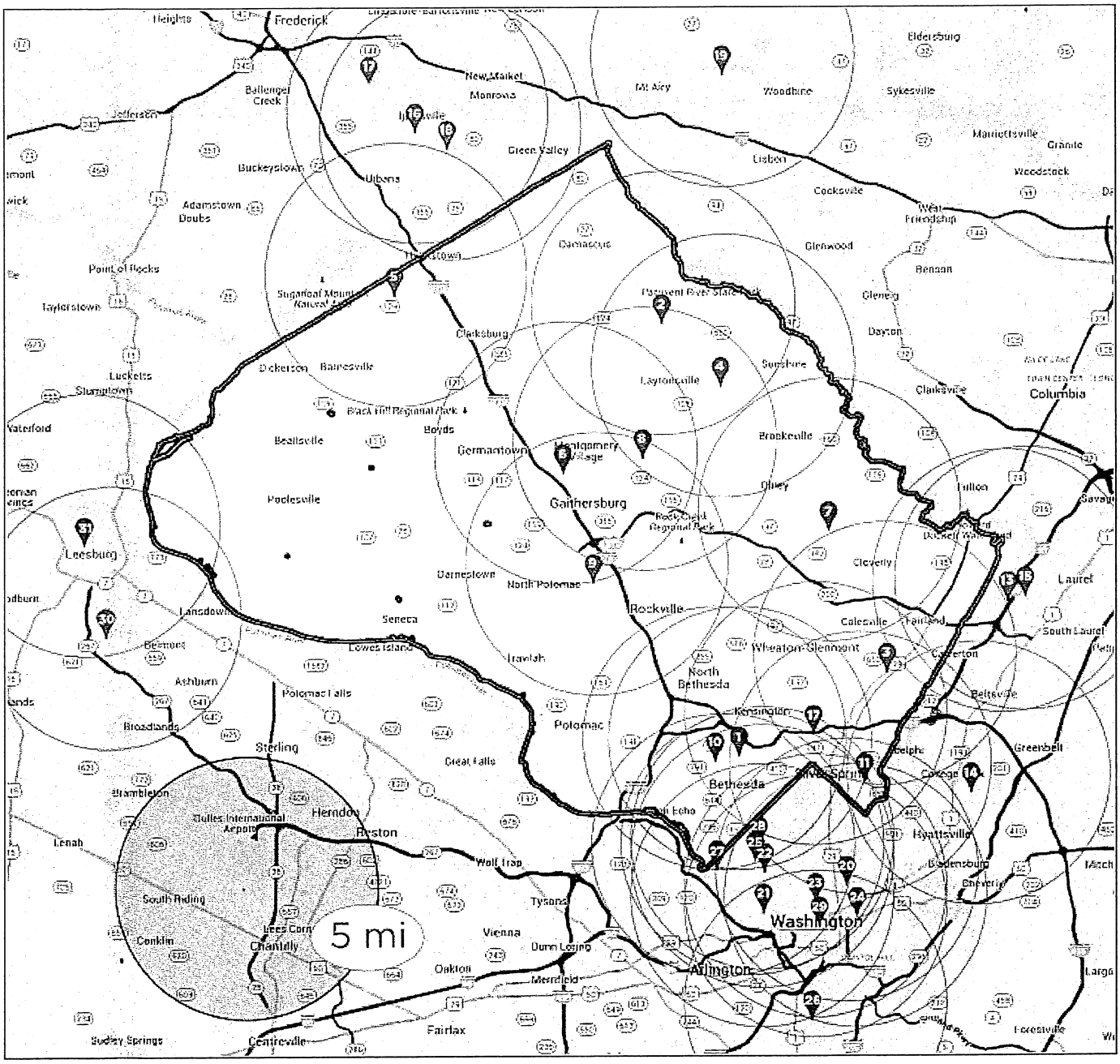

MONTGOMERY COUNTY

1. **Walter Reed National Medical Center Heliport**, 8901 Rockville Pike, Bethesda, MD 20889
2. **Davis Airport**, 7200 Hawkins Creamery Road, Laytonsville, MD 20879
3. **Dow Jones & Company, Inc.**, 11501 Columbia Pike, Silver Spring, MD 20904
4. **Federal Support Center Heliport**, 5321 Riggs Road, Gaithersburg, MD 20882
5. **Flying M Farms**, 24701 Old Hundred Road, Comus, MD 20842
6. **IBM Corporation Heliport**, 18100 Frederick Avenue, Gaithersburg, MD 20879
7. **Maryland State Police Heliport**, 16501 Norwood Road, Sandy Spring, MD 20860

©2015, The Greater Capital Area Association of REALTORS®, Inc.
©This recommended form is the property of the Greater Capital Area Association of REALTORS®, Inc. and is for use by members only.
Previous editions of those forms should be destroyed.

8. **Montgomery County Airpark**, 7940 Airpark Road, Gaithersburg, MD 20879
9. **Shady Grove Adventist Hospital**, 9901 Medical Center Drive, Rockville, MD 20850
10. **Suburban Hospital**, 8600 Old Georgetown Road, Bethesda, MD 20814
11. **Washington Adventist Hospital**, 7600 Carroll Avenue, Takoma Park, MD 20912
12. **Holy Cross Hospital**, 1500 Forest Glen Road, Silver Spring, MD, 20910

PRINCE GEORGE'S COUNTY

13. **Citizens Bank Helipad**, 14401 Sweitzer Lane, Laurel, MD 20707
14. **College Park**, 1909 Cpl Frank Scott Drive, College Park, MD 20740
15. **The Greater Laurel Beltsville Hospital**, 7100 Contee Road, Laurel, MD 20707

FREDERICK COUNTY

16. **Faux-Burhams Airport**, 9401 Ball Road, Ijamsville, MD 21754
17. **Ijamsville Airport**, 9701 C. Reichs Ford Road, Ijamsville, MD 21754
18. **Stol-Crest Airfield**, 3851 Price's Distillery Road, Urbana, MD 21754

CARROLL COUNTY

19. **Walters Airport**, 7017 Watersville Road, Mt. Airy, MD 21771

DISTRICT OF COLUMBIA

20. **Children's National Medical Center**, 111 Michigan Avenue, NW, 20010
    Washington Hospital Center, 110 Irving Street, NW, 20010
21. **Georgetown University Hospital**, 3800 Reservoir Road, NW, 20007
22. **Metropolitan Police**, Dist. 2, 3320 Idaho Avenue, NW, 20007
23. **Metropolitan Police**, Dist. 3, 1620 V Street, NW, 20007
24. **Michael R. Nash**, 50 Florida Avenue, NE 20002
25. **National Presbyterian Church**, 4101 Nebraska Avenue, NW, 20016
26. **Sibley Memorial Hospital**, 5255 Loughboro Road, NW, 20016
27. **Steuart Office Pad**, Steuart Petroleum Co., 4640 40th Street, NW, 20016
28. **Washington Post**, 1150 15th Street, NW, 20017

VIRGINIA

29. **Ronald Reagan Washington National Airport**, Arlington County 20001
30. **Leesburg Executive**, 1001 Sycolin Road, Leesburg, 22075
31. **Loudoun Hospital Center**, 224 Cornwall, NW, Leesburg, 22075

20. ENERGY EFFICIENCY DISCLOSURE NOTICE: Before signing a contract for the sale of a single-family home (single-family attached, including condominiums or detached residential building), Sellers of Montgomery County properties must provide Buyers with the following:

A. Information Disclosure: Information about home energy efficiency improvements, including the benefit of conducting a home energy audit. Buyers should visit the following websites for this information:

http://gcaar.com/news_ektid5454.aspx www.Lighterfootstep.com
www.Energystar.gov/homeperformance www.Goinggreenathome.org

B. Usage History: Has the home been owner-occupied for the immediate prior 12 months? ☐ Yes ☐ No
If property has been **owner-occupied for any part of the past 12 months**, Seller must provide copies of electric, gas and home heating oil bills **OR** cost and usage history for the single-family home for that time. **Sellers may use GCAAR Utility Cost and Usage History Form** to disclose the utility costs and usage history.

By signing below, Seller acknowledges he has carefully examined this form, and that the information is complete, accurate, and current to the best of his knowledge at the time of entering into a contract. Buyer agrees he has read this Addendum carefully and understands the information that has been disclosed.

Albert J. Stern Jan. 15-2016

Seller Date Buyer Date

Seller Date Buyer Date

©2015, The Greater Capital Area Association of REALTORS®, Inc.
©This recommended form is the property of the Greater Capital Area Association of REALTORS®, Inc. and is for use by members only.
Previous editions of those forms should be destroyed.

LONG & FOSTER REAL ESTATE, INC.

GCAAR
GREATER CAPITAL AREA ASSOCIATION OF REALTORS®

Utility Cost and Usage History Form

For use in Montgomery County, MD

Address 3902 Spruell Court Kensington , MD 20895

Month	Year		Electric	Gas	Heating Oil
JAN	2015	Total Cost:	$ 53.64	50.00	
		Total Usage:			
Feb	2015	Total Cost:	45.30	36.58	
		Total Usage:			
APR	2015	Total Cost:	86.27	122.58	
		Total Usage:			
May	2015	Total Cost:	40.38	86.00	
		Total Usage:			
JUNE	~~20.15~~	Total Cost:	59.92		
		Total Usage:			
July	2015	Total Cost:	92.89	49.42	
		Total Usage:			
Aug	2015	Total Cost:	94.44	85.42	
		Total Usage:			
Sep.	2015	Total Cost:	95.05	86.00	
		Total Usage:			
OCT	2015	Total Cost:	45.53	86.00	
		Total Usage:			
NOV	2015	Total Cost:	0	86.00	
		Total Usage:			
Dec.	2015	Total Cost:	44.81		
		Total Usage:			
JAN	2016	Total Cost:	$86.00	86.00	
		Total Usage:			
Feb	2016	Total Cost:	48.60		
		Total Usage:			
		Total Cost:			
		Total Usage:			
		Total Cost:			
		Total Usage:			

Seller/Owner Albert J Starosky Date 1-19-2016
(Indicate if sole owner)

Seller/Owner _____ Date _____

©2008, The Greater Capital Area Association of REALTORS®, Inc.
This recommended form is the property of The Greater Capital Area Association of REALTORS®, Inc. and is for use by members only.
Previous editions of this form should be destroyed.

REAL PROPERTY CONSOLIDATED TAX BILL

ANNUAL BILL
TAX PERIOD 07/01/2015-06/30/2016
FULL LEVY YEAR
LEVY YEAR 2015

Department of Finance
Division of Treasury
255 Rockville Pike, L-15
(Monroe Street Entrance)
Rockville, MD 20850

Hours: 8:00 a.m. - 4:30 p.m.
Mon. - Fri.

STAROSKY ALBERT J
3902 SPRUELL CT
KENSINGTON, MD 20895-1338

PRINCIPAL RESIDENCE

BILL DATE
01/12/2016
PROPERTY DESCRIPTION
ROCK CREEK PALISADES SEC 13

LOT	BLOCK	DISTRICT	SUB	TAX CLASS	BILL #	ACCOUNT #
14	Q	13	076	R038	35112237	01261590

MORTGAGE INFORMATION	PROPERTY ADDRESS	REFUSE AREA	REFUSE UNITS
CAPITAL ONE, N.A SEE REVERSE	3902 SPRUELL CT	R2L	1

TAX DESCRIPTION	ASSESSMENT	RATE	TAX/CHARGE
STATE PROPERTY TAX	362,300	.1120	405.78
COUNTY PROPERTY TAX	362,300	.9992	3,620.10
SOLID WASTE CHARGE		368.1100	368.11
WATER QUALITY PROTECT CHG (SF			88.40
TOTAL			4,482.39
CREDIT DESCRIPTION	ASSESSMENT	RATE	AMOUNT
COUNTY PROPERTY TAX CREDIT			-692.00
TOTAL CREDITS			-692.00
PRIOR PAYMENTS ****			3790.39
INTEREST			0
Total Annual Amount Due :			0.00

*PER $100 OF ASSESSMENT

CURRENT YEAR FULL CASH VALUE TAXABLE ASSESSMENT
362,300

CONSTANT YIELD RATE INFORMATION
COUNTY RATE OF 0.723 IS MORE THAN THE CONSTANT YIELD RATE OF 0.7098 BY 0.0132

YOU CAN VIEW AND PAY YOUR BILL ON THE INTERNET AT www.montgomerycountymd.gov/finance

PLEASE RETAIN THE TOP PORTION FOR YOUR RECORDS.

RETURN THIS PORTION WITH PAYMENT

REAL PROPERTY CONSOLIDATED TAX BILL

TAX PERIOD 07/01/2015 - 06/30/2016
FULL LEVY YEAR

BILL #
35112237

Make Check Payable to:
Montgomery County, MD

Check here if your address changed & enter change on reverse side. ☐

ASS

ACCOUNT #	LEVY YEAR	AMOUNT DUE
01261590	2015	0.00

AMOUNT PAID

DUE JAN 31 2016
PLEASE INDICATE AMOUNT BEING PAID

STAROSKY ALBERT J
3902 SPRUELL CT
KENSINGTON, MD 20895-1338

2082015635112237900000000000000000000000

Office of Consumer Protection

Ensuring Integrity in Our Marketplace

100 Maryland Ave., Suite 330
Rockville, MD 20850
T: 240.777.3636

Printed on: 1/12/2016 4:39:47 PM

Real Property Estimated Tax and Other Non-tax Charges
a new owner will pay in the first full fiscal year of ownership

AJS

ACCOUNT NUMBER: 01261590

PROPERTY:

OWNER NAME	STAROSKY ALBERT J
ADDRESS	3902 SPRUELL CT KENSINGTON , MD 20895-1338
TAX CLASS	38
REFUSE INFO	Refuse Area: R Refuse Unit:

TAX INFORMATION:

TAX DESCRIPTION	FY16 PHASE-IN VALUE[1]	FY15 RATE[2]	ESTIMATED FY16 TAX/CHARGE
STATE PROPERTY TAX	368,233	.1120	$412.42
COUNTY PROPERTY TAX[3]	368,233	.9992	$3,679.38
SOLID WASTE CHARGE[4]		368.1100	$368.11
WATER QUALITY PROTECT CHG (SF[4]			$88.4
ESTIMATED TOTAL[6]			$4,548.31

The following footnote references apply only if the table above has a foot number reference.

1. Phase in value comes from the data base at the Maryland Department of Assessments and Taxation http://www.dat.state.md.us/, Real Property Data Search. The phase in value is for the next fiscal year, if available, otherwise the phase in value is for current fiscal year.
2. Tax rates come from the current property tax bill, which also may include several non-tax charges, at the web page of the County Government's Department of Finance: http://www.montgomerycountymd.gov/finance. Look for a link to "Pay or view your property tax bill on line".
3. County Property Tax is the sum of the General Fund tax and several special fund taxes.
4. All non-tax charges (for example Solid Waste, Water Quality Protection, Bay Restoration Fund, WSSC) are the charges in the current fiscal year. These charges may be different in the next fiscal year.
5. This property is located in an **existing** development district. Each year a special development district assessment must be paid. Effective every July 1st, the rate will change based on changes in the property assessment and debt service requirements. More information is available in the FAQ section of this website.
6. You must update the estimate for the property taxes and other non-tax charges
   a. Every July 1, because the tax rates, phase-in values, and other non-tax charges will or may change; AND ALSO
   b. In early January if the calculation used the phase-in value for the current fiscal year instead of the phase-in value for the next fiscal year, because SDAT had not yet specified the phase in value for the next fiscal year. This occurs in the period July 1 - early January in the third year of the three year assessment cycle.
7. This property is located in a **proposed** development district. At some date in the future, development district taxes may be levied to pay debt service on bonds issued to build infrastructure in the district. It is important that property owners recognize that this additional tax may be levied in the future. The rate indicated above is an estimate and will change once the district is created and bonds are issued. More information is available in the FAQ section of this website.

8. The Proposed Estimated Total includes all actual and proposed taxes and non-tax charges relative to this property.
9. This is a one time charge assessed against this property and is not an annual fee. It should be paid before the property is sold and will remain due until paid.



PLAT No 4318

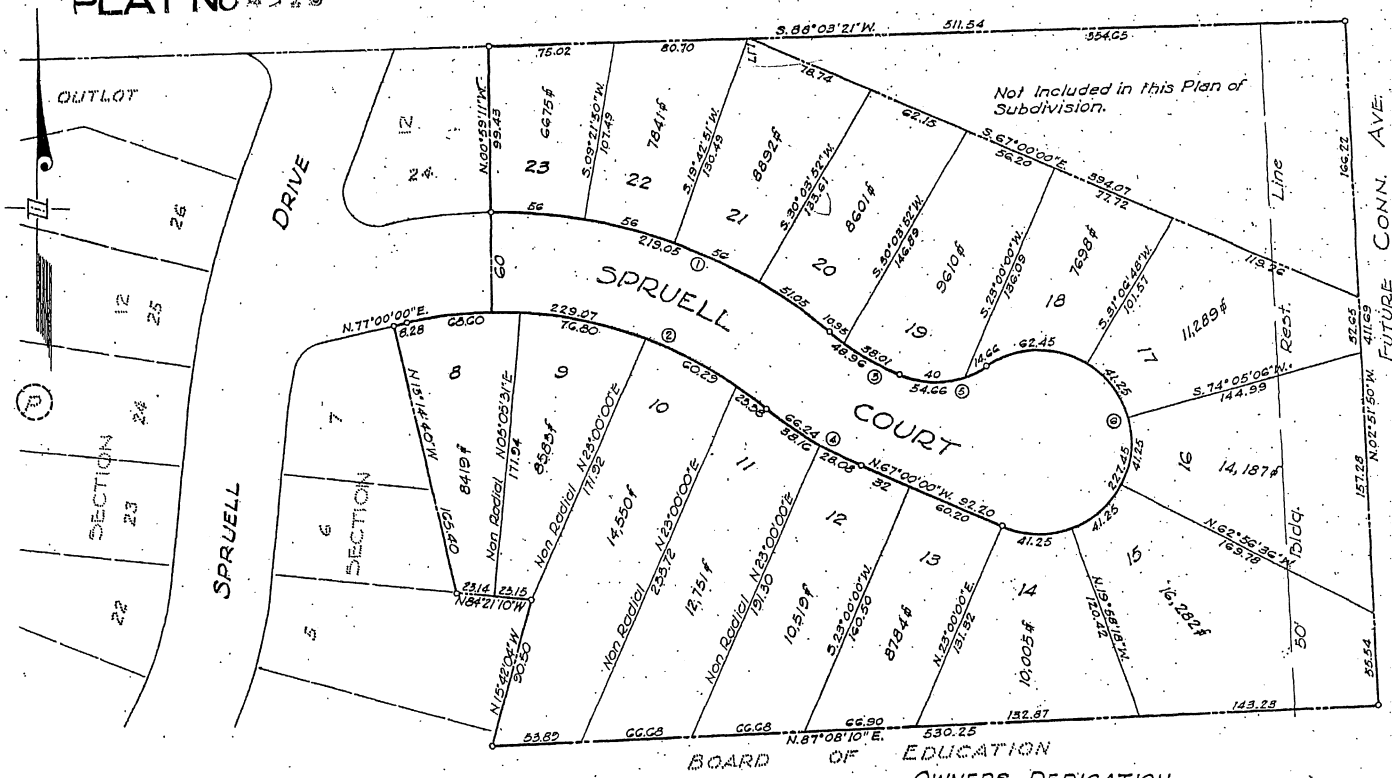

ENGINEERS CERTIFICATE

I hereby certify that the plat shown hereon is correct; that it is a subdivision of part of the land deeded by the "Straight Improvement Co. Inc." to Cushing Daniel by deed dated October 1, 1946 and recorded in Liber 1043 at Folio 50 among the Land Records of Montgomery County, Maryland.

I further certify that iron pipes marked thus —o— and monuments marked thus —•— are in place as shown and that the total area dedicated to public use is 23,400 f

June 13, 1955.

Marcus F.H. Greenhorne

MARCUS F.H. GREENHORNE
Reg. Civil Engineer & Land Surveyor
Maryland #1836

OWNERS DEDICATION

We, the undersigned, Cushing and Helene C. Daniel, owners of the property shown and described hereon, hereby adopt this plan of subdivision, establish the minimum building restriction lines and dedicate the street to public use.

There are no suits of action, leases, liens or trusts on the property included in this plan of subdivision except a certain deed of trust and the parties in interest thereto have below indicated their assent.

June 21, 1955.

B. Donald Bailey — WITNESS
Cushing Daniel — CUSHING DANIEL

B. Donald Bailey — WITNESS
Helene C. Daniel — HELENE C. DANIEL

We, hereby, assent to this plan of subdivision.
WALKER & DUNLOP, INC.

By: Oliver Walker — OLIVER WALKER, PRES.

Attest: M.T. Sawtelle — M.T. SAWTELLE, SECY.

CURVE DATA						
No.	RAD.	Δ	ARC.	TANG.	CHORD	BEARING
1	510.00	40°29'11"	219.05	114.32	214.52	S.70°44'36"E.
2	250.00	52°30'00"	229.07	123.29	221.14	S.76°45'00"E.
3	170.00	16°30'00"	48.96	24.65	48.79	S.58°45'00"E.
4	230.00	16°30'00"	66.24	33.35	66.01	S.58°45'00"E.
5	55.00	56°56'39"	54.66	29.83	52.44	N.84°31'41"E.
6	55.00	236°56'39"	227.45	∞	96.70	N 05°28'20"W

MARYLAND-NATIONAL CAPITAL PARK & PLANNING COMMISSION:
APPROVED: AUGUST 4, 1955
Carlton Lyles — CHAIRMAN
Guy F. Nichols — SECRETARY-TREASURER
M-N.C.P.&P.C. RECORD FILE No. 152-47

PART OF BLOCK Q
ROCK CREEK PALISADES
SECTION 13
MONTGOMERY COUNTY, MARYLAND.

SCALE: 1" = 50' JUNE 1955

GREENHORNE & O'MARA
CIVIL ENGINEERS & LAND SURVEYORS
4634 BALTIMORE AVENUE
HYATTSVILLE, MD.

Maryland State Archives